FLOOD STORAGE CREATED
4 ACRE FEET

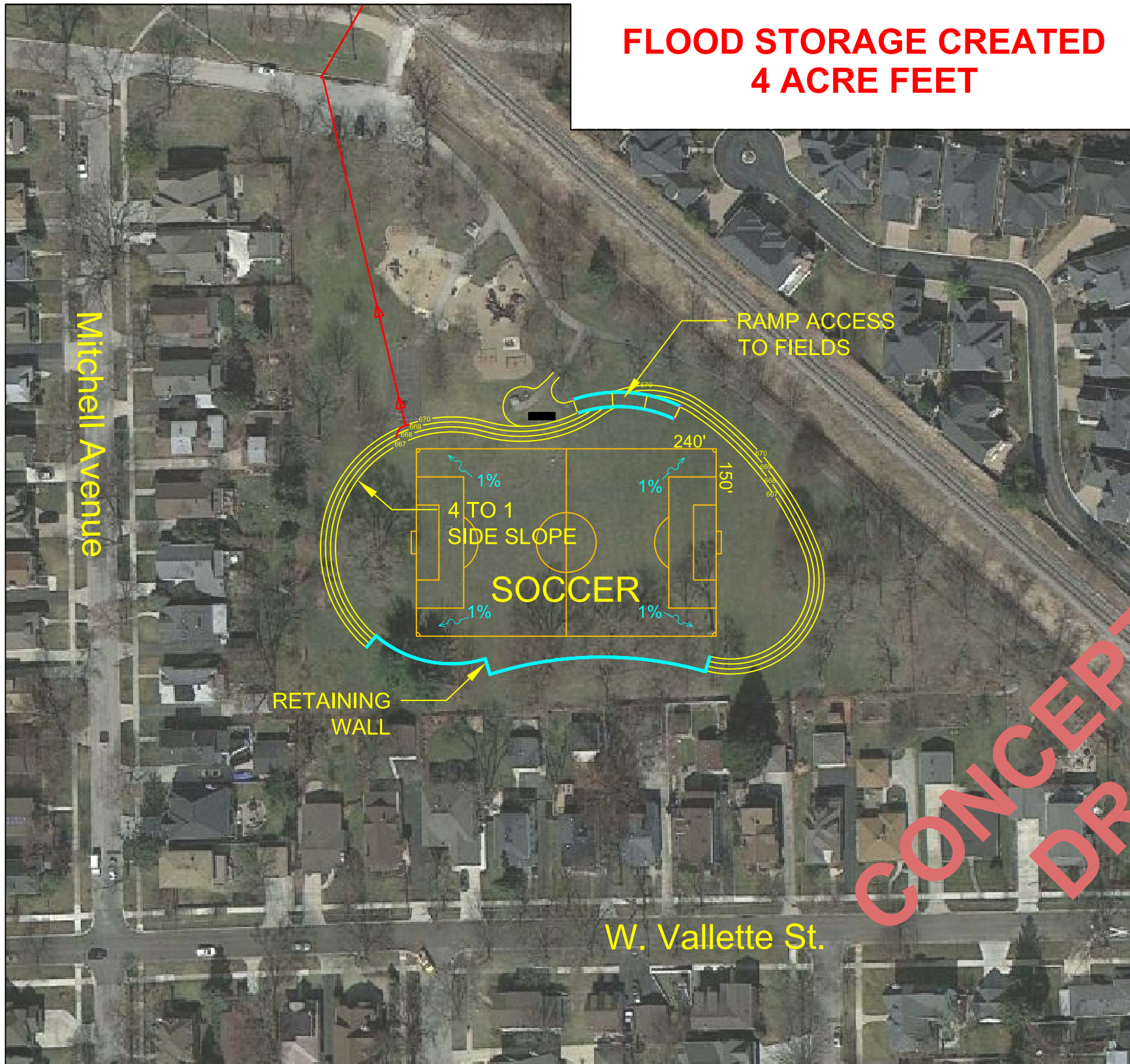

CONCEPTUAL
DRAFT

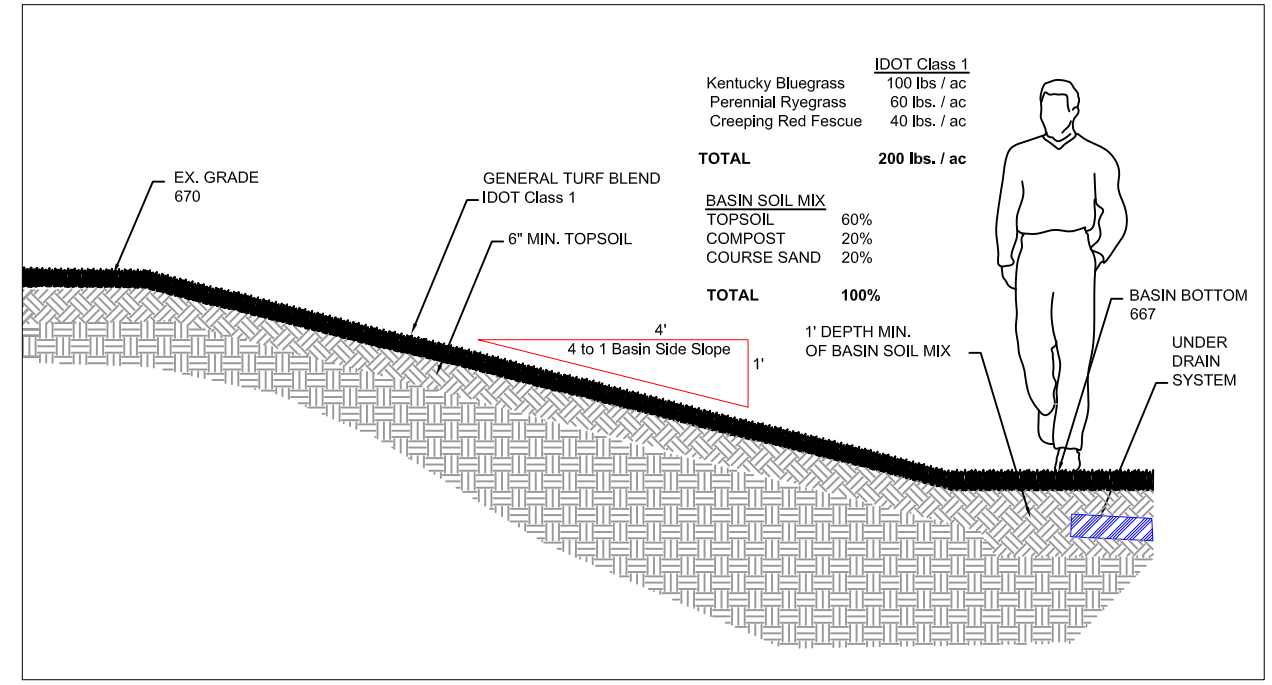

TYP. SIDE SLOPE SECTION

VIEW FROM THE NORTHWEST LOOKING INTO BASIN

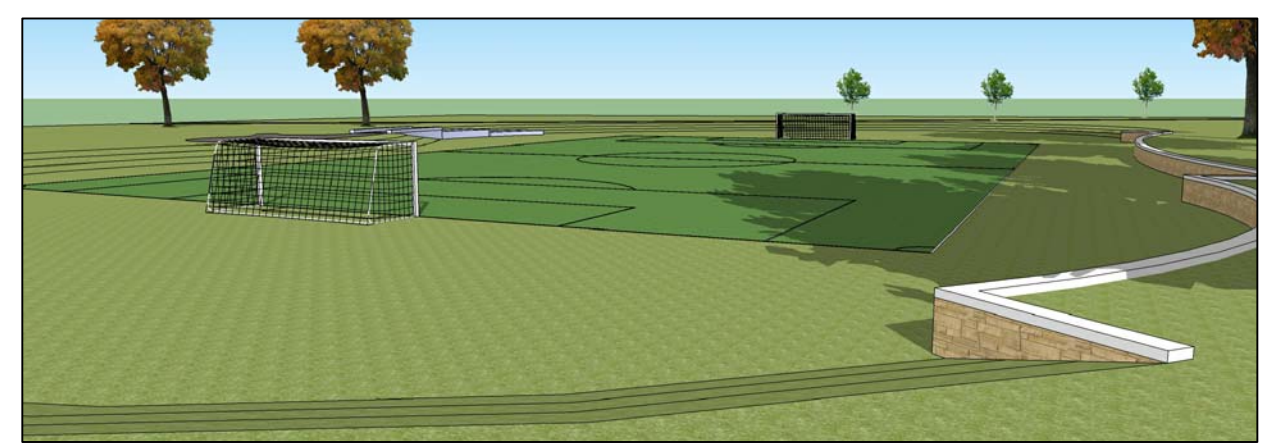

VIEW FROM THE SOUTHWEST LOOKING INTO BASIN

PIONEER PARK SITE DEVELOPMENT PLAN

NORTH

0 30 60 120 240

CHRISTOPHER B. BURKE ENGINEERING, LTD.
9575 W. Higgins Road, Suite 600
Rosemont, Illinois 60018
(847) 823-0500

CLIENT: CITY OF ELMHURST

NO.	DATE	NATURE OF REVISION	CHKD.

FILE NAME C:\Elmhurst\100506\Landscaping

DSGN. / DWN. / CHKD. / SCALE: / PLOT DATE: / CAD USER: / MODEL:

TITLE: **PIONEER PARK**
PROPOSED DEVELOPMENT

PROJ. NO. 10-0506
DATE: 3/20/13
SHEET OF
DRAWING NO. EXH-1